WB-57 Flight of 2006-01-14

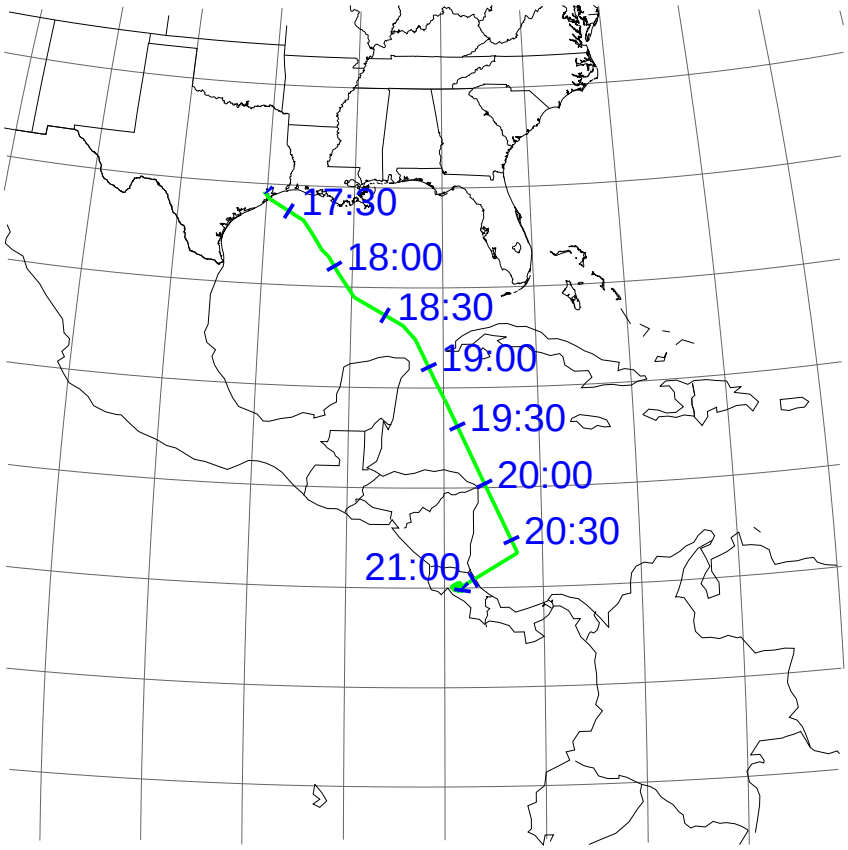

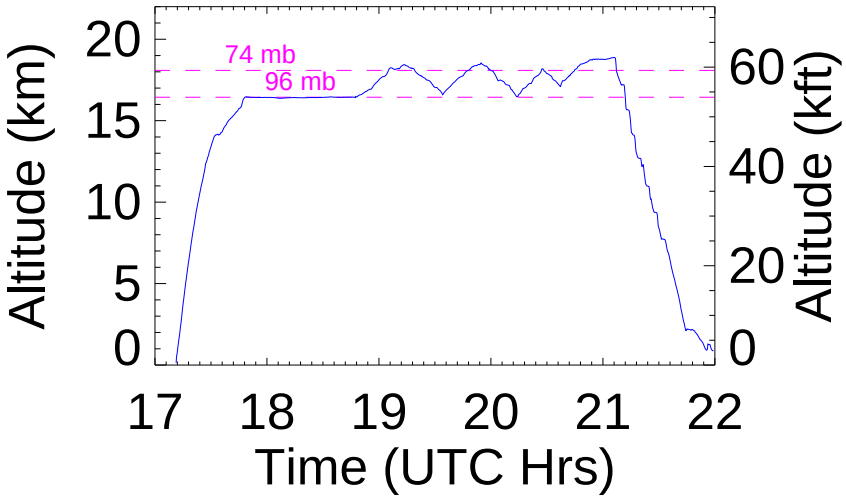

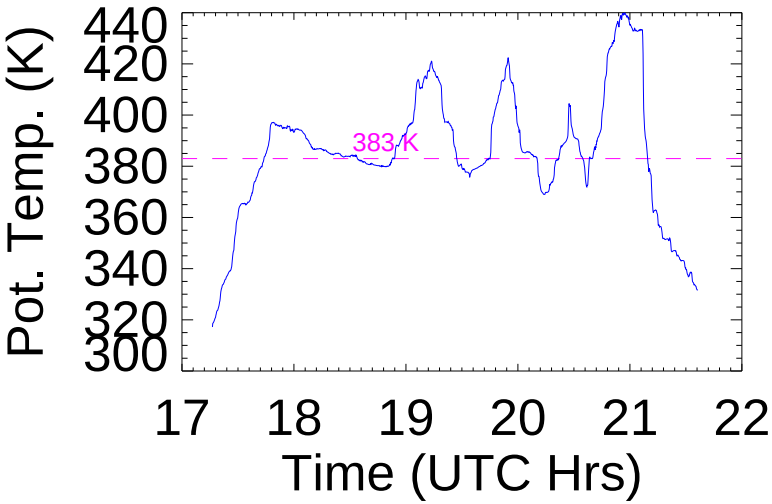

18 UTC on 14 January, 2006 at 383.0 K

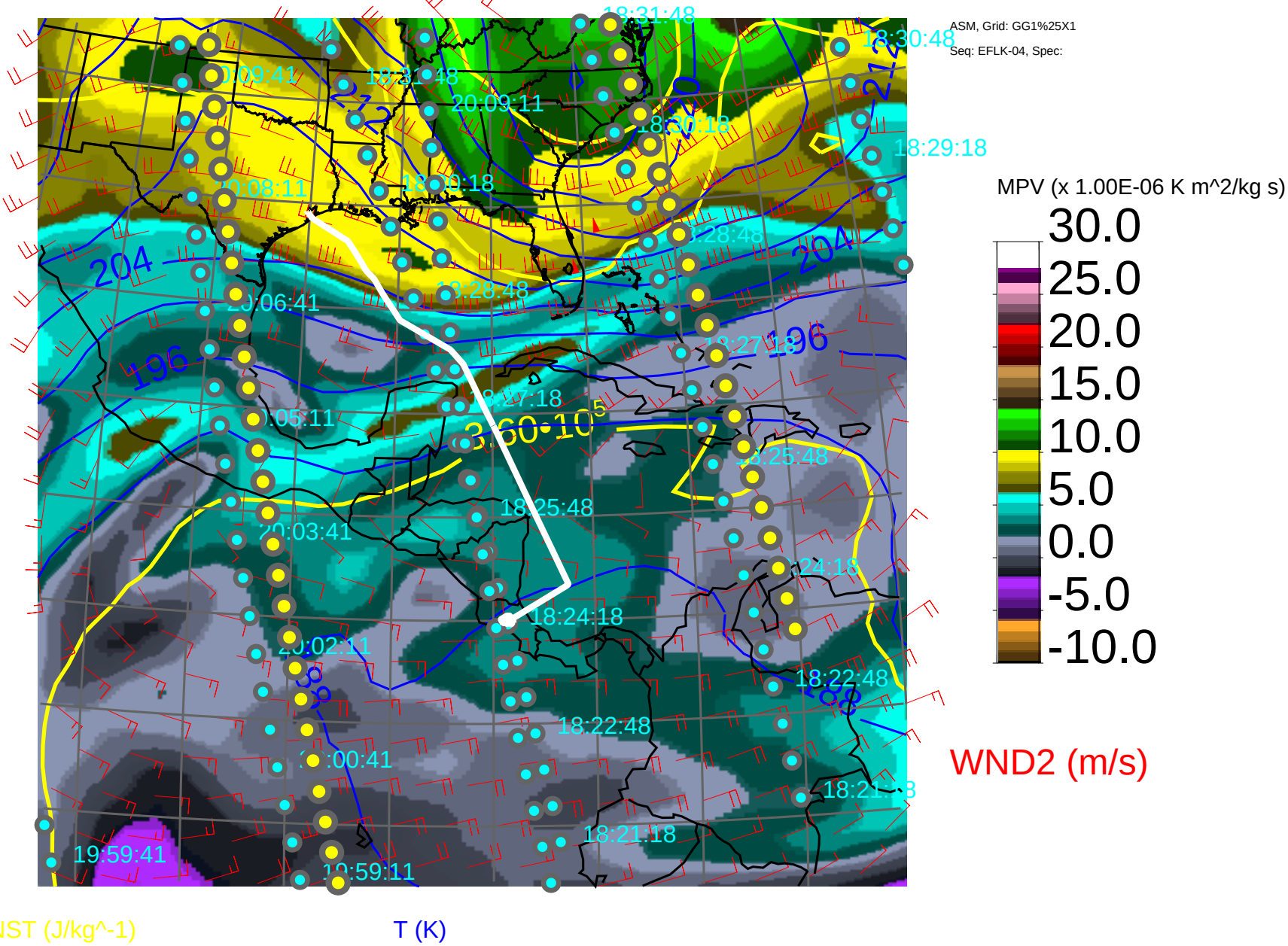

18 UTC on 14 January, 2006

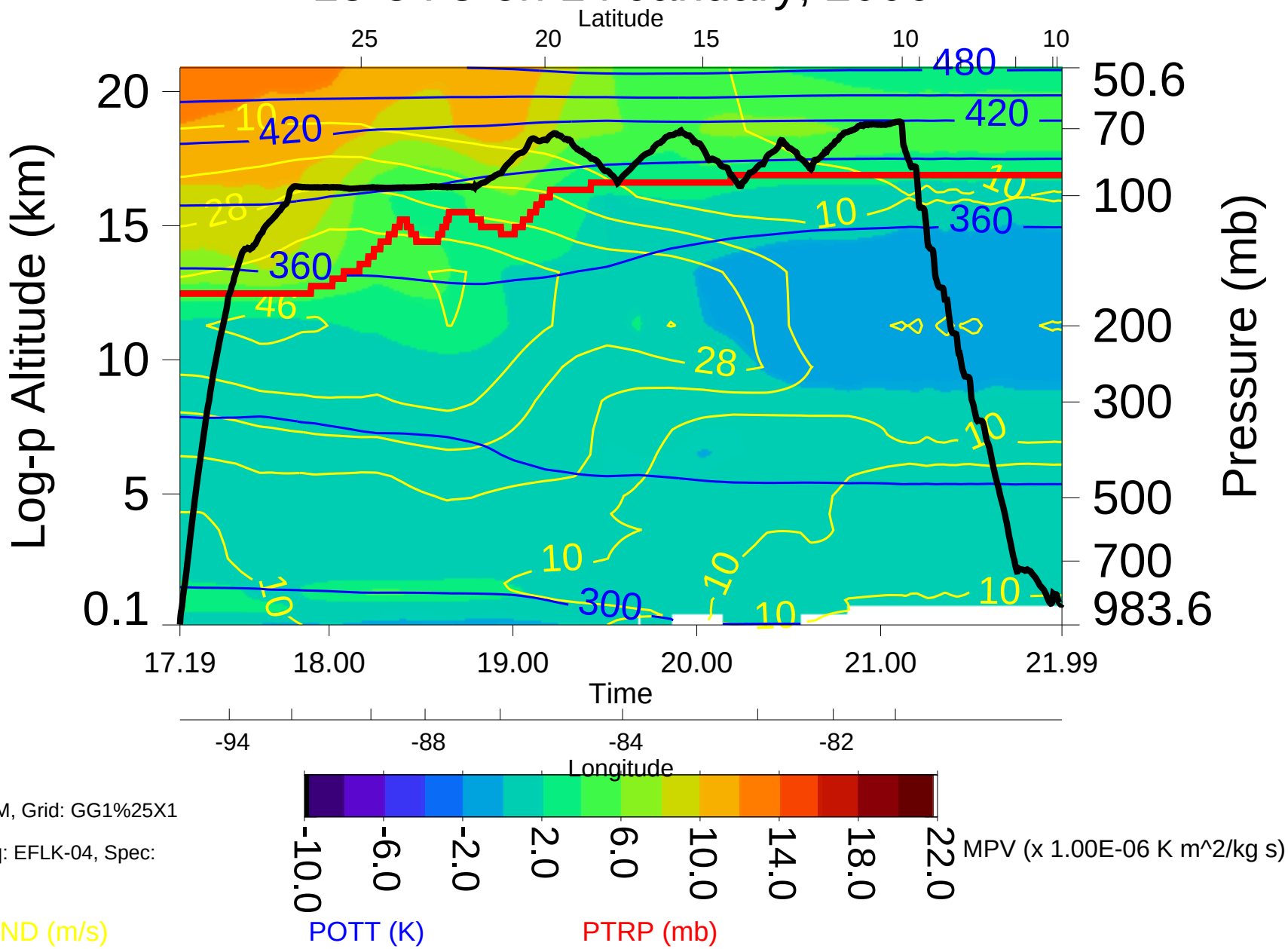

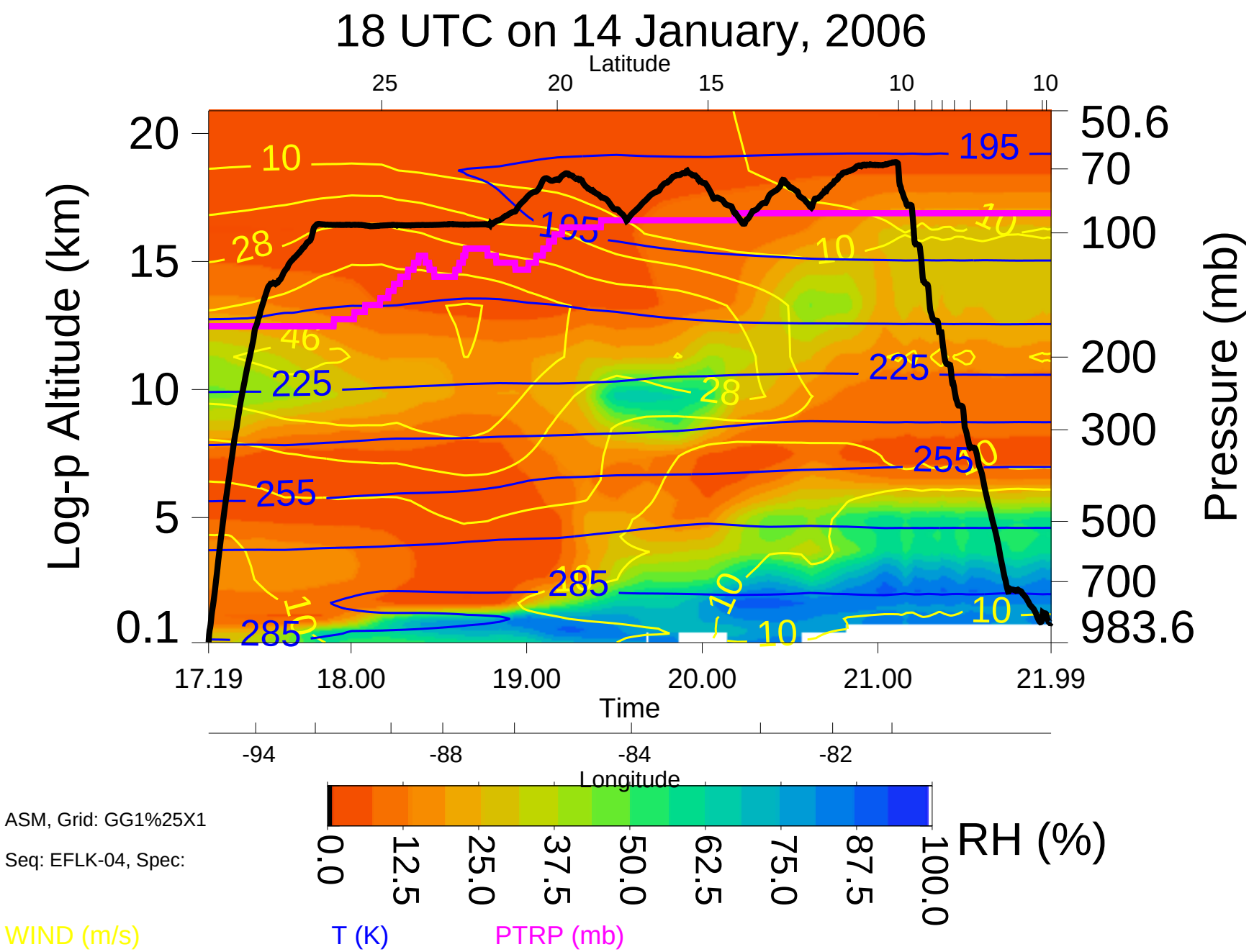
18 UTC on 14 January, 2006
Latitude
25
20
15
10
10
Log-p Altitude (km)
20
15
10
5
0.1
Pressure (mb)
50.6
70
100
200
300
500
700
983.6
17.19
18.00
19.00
20.00
21.00
21.99
Time
-94
-88
-84
-82
Longitude
10
28
46
195
225
255
285
ASM, Grid: GG1%25X1
Seq: EFLK-04, Spec:
0.0
12.5
25.0
37.5
50.0
62.5
75.0
87.5
100.0
RH (%)
WIND (m/s)
T (K)
PTRP (mb)